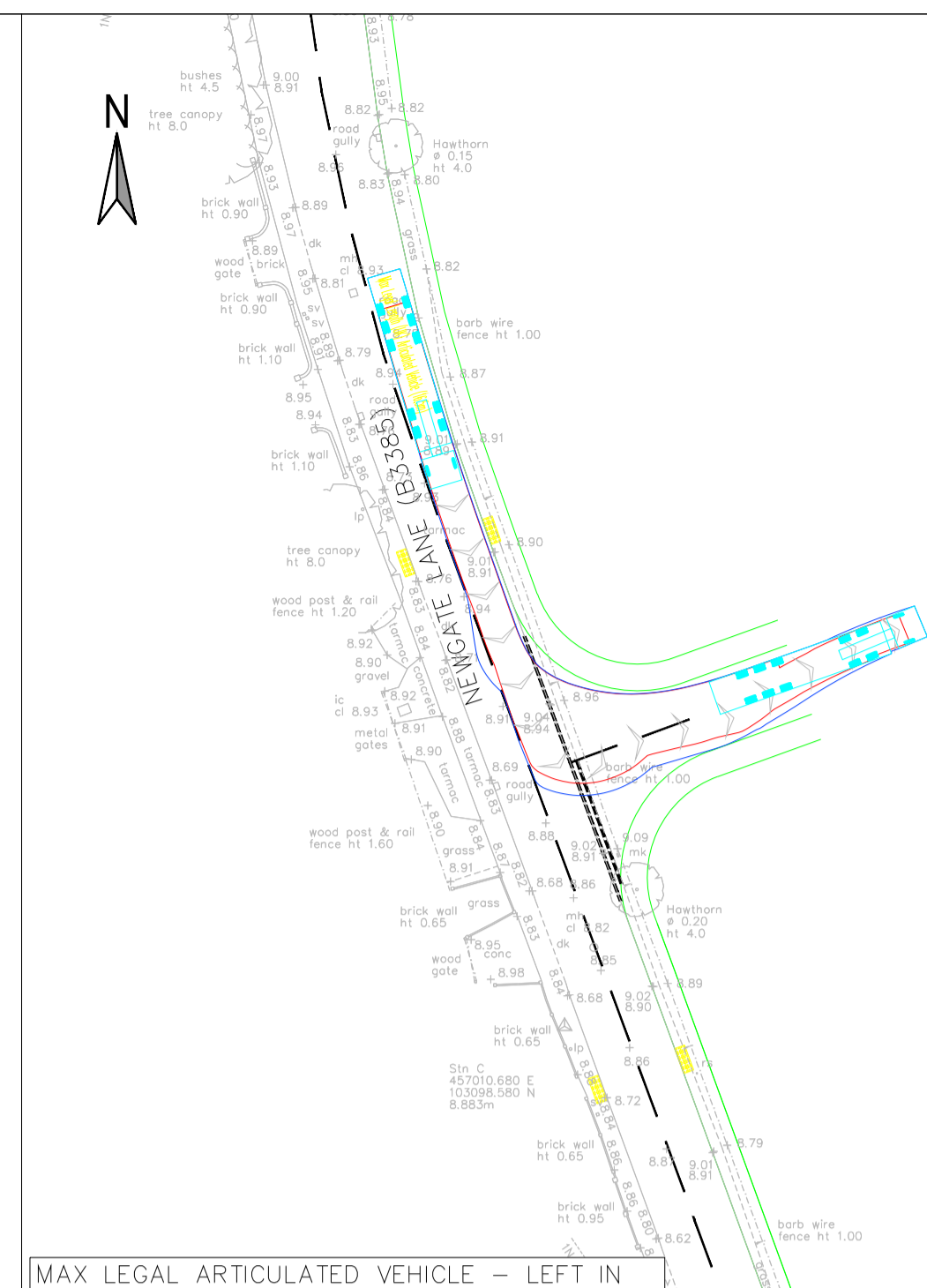
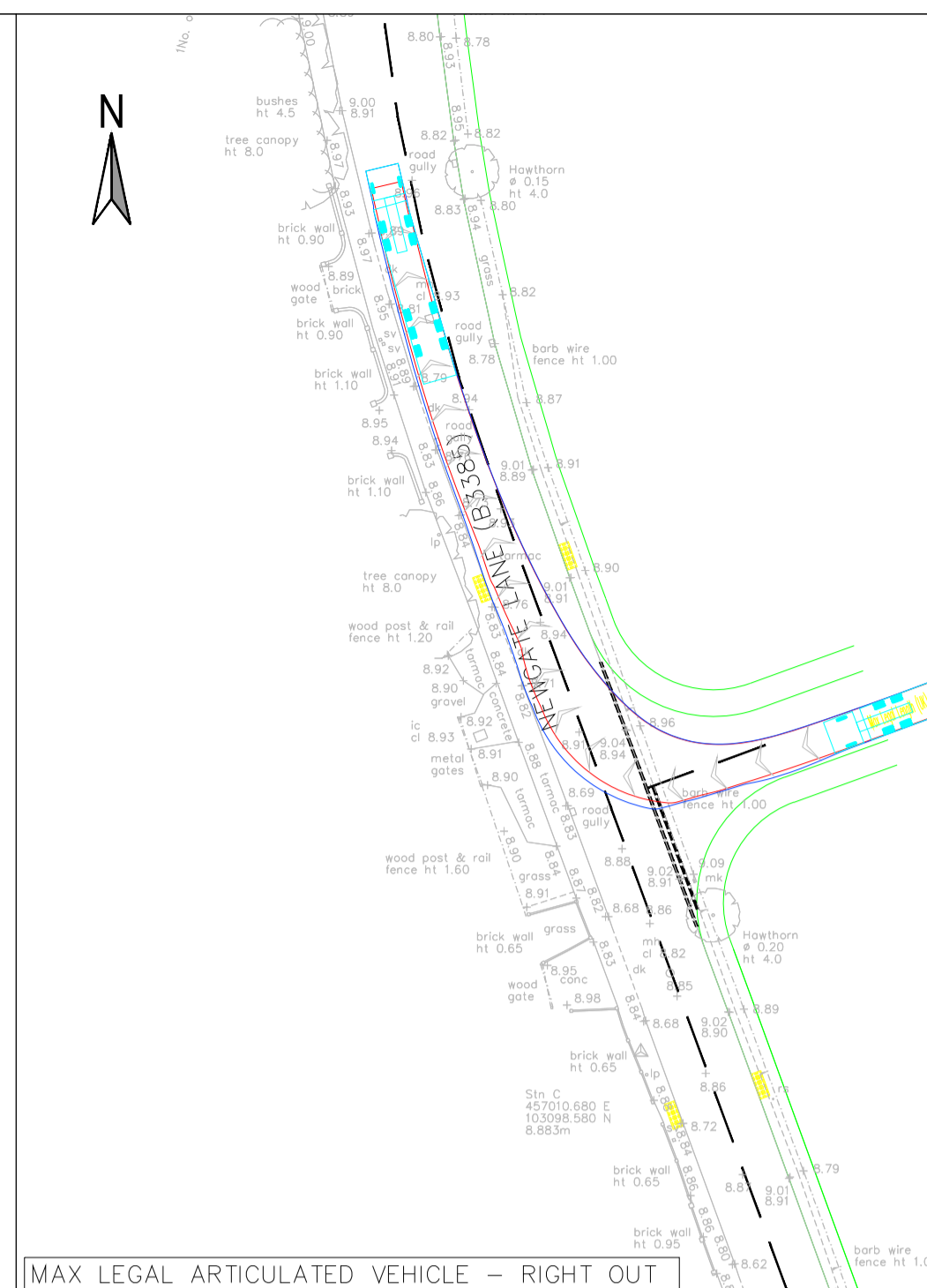


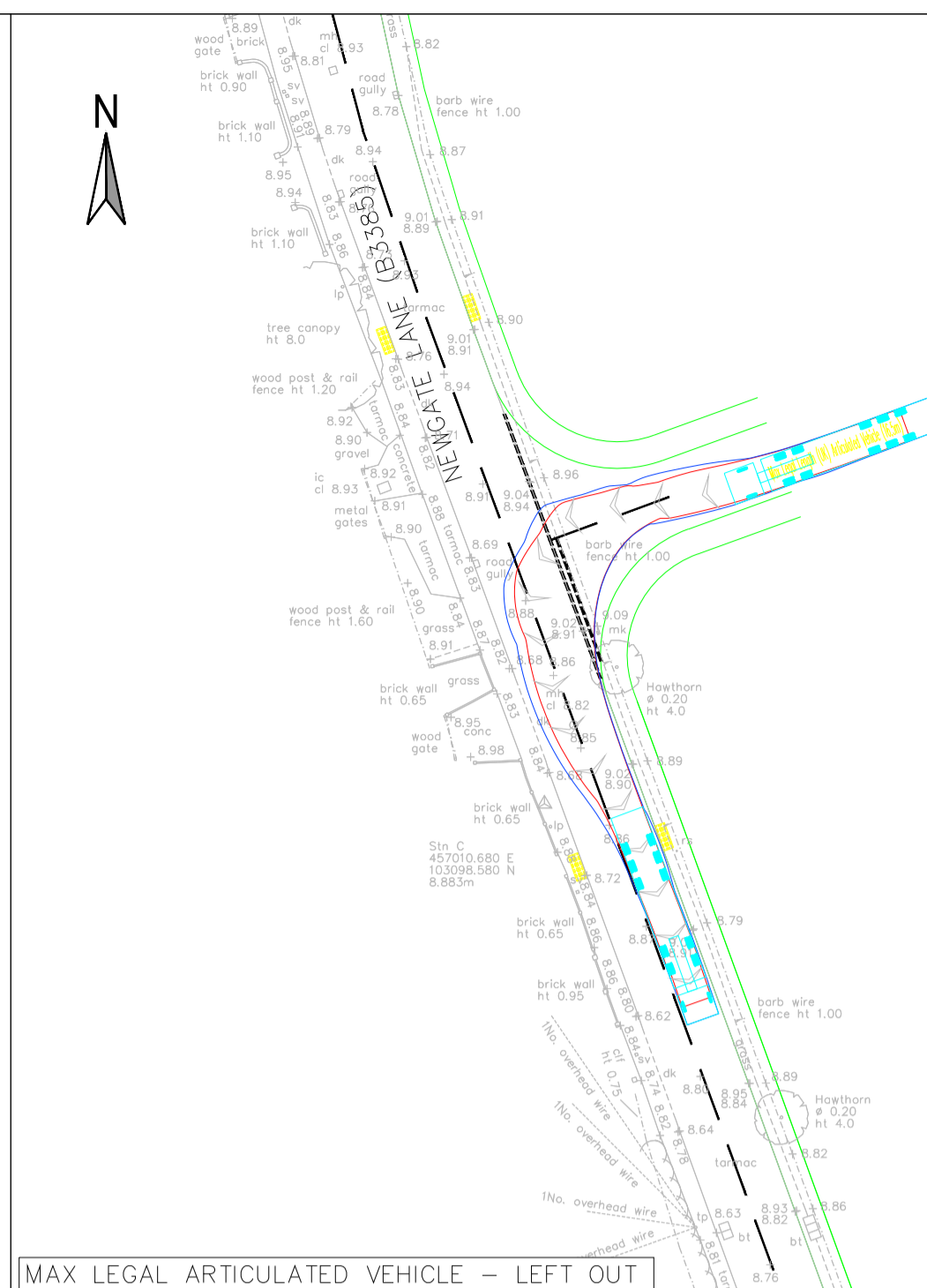
MAX LEGAL ARTICULATED VEHICLE - RIGHT IN



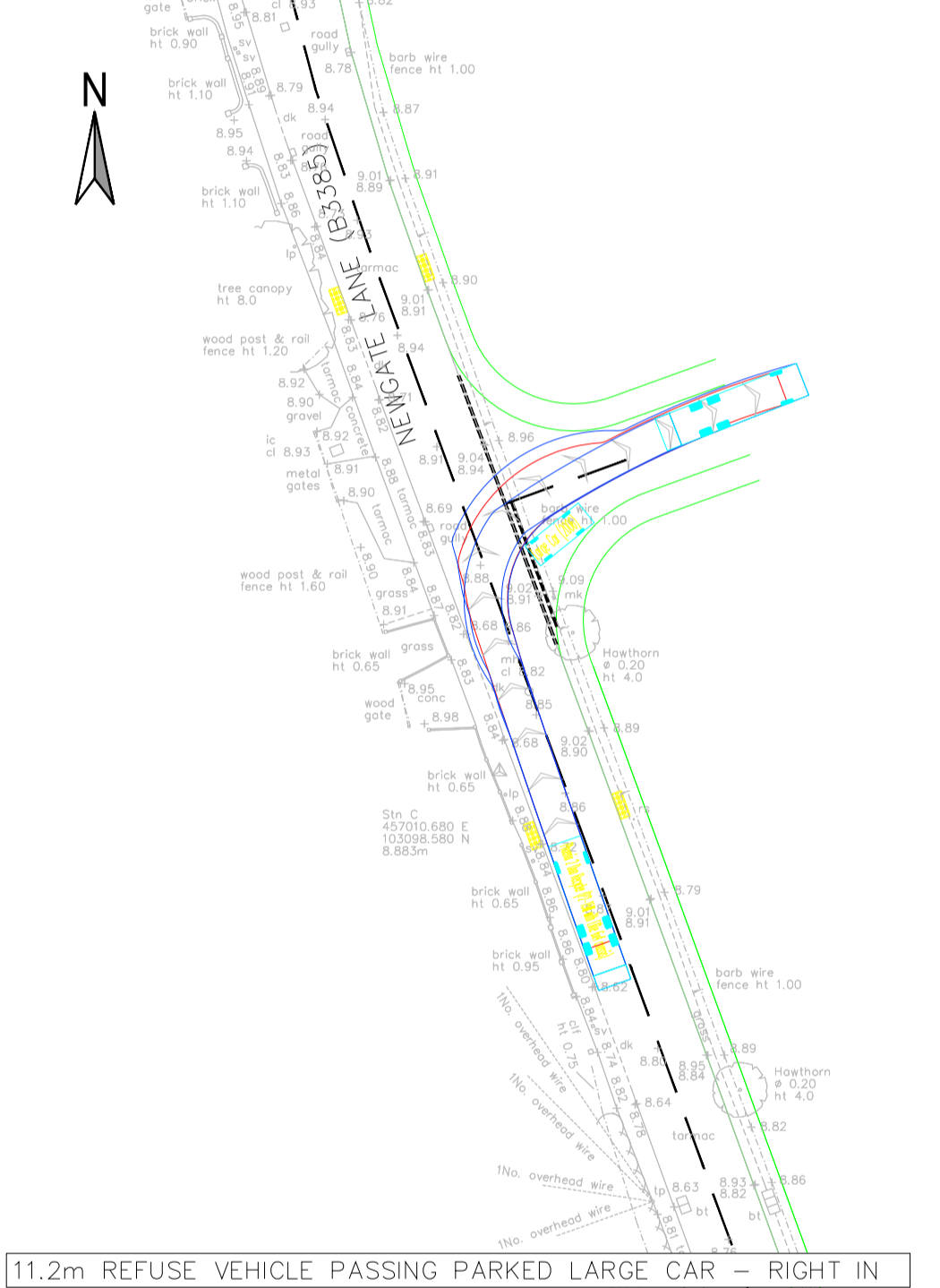
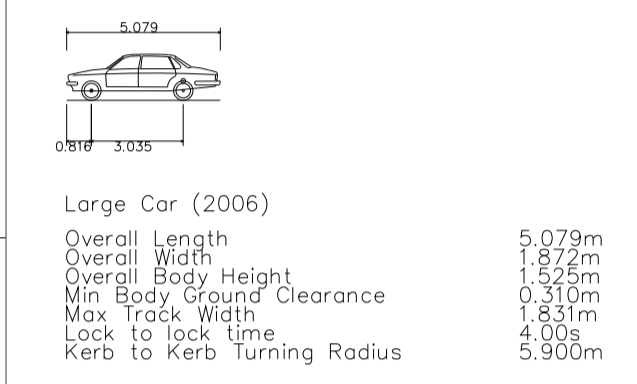
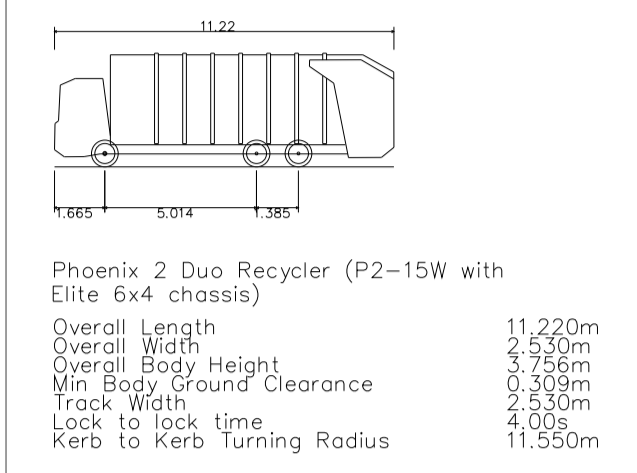
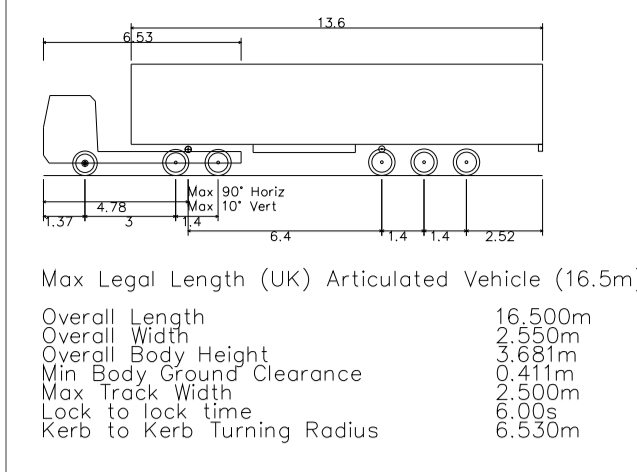
MAX LEGAL ARTICULATED VEHICLE - LEFT IN



MAX LEGAL ARTICULATED VEHICLE - RIGHT OUT



MAX LEGAL ARTICULATED VEHICLE - LEFT OUT



11.2m REFUSE VEHICLE PASSING PARKED LARGE CAR - RIGHT IN



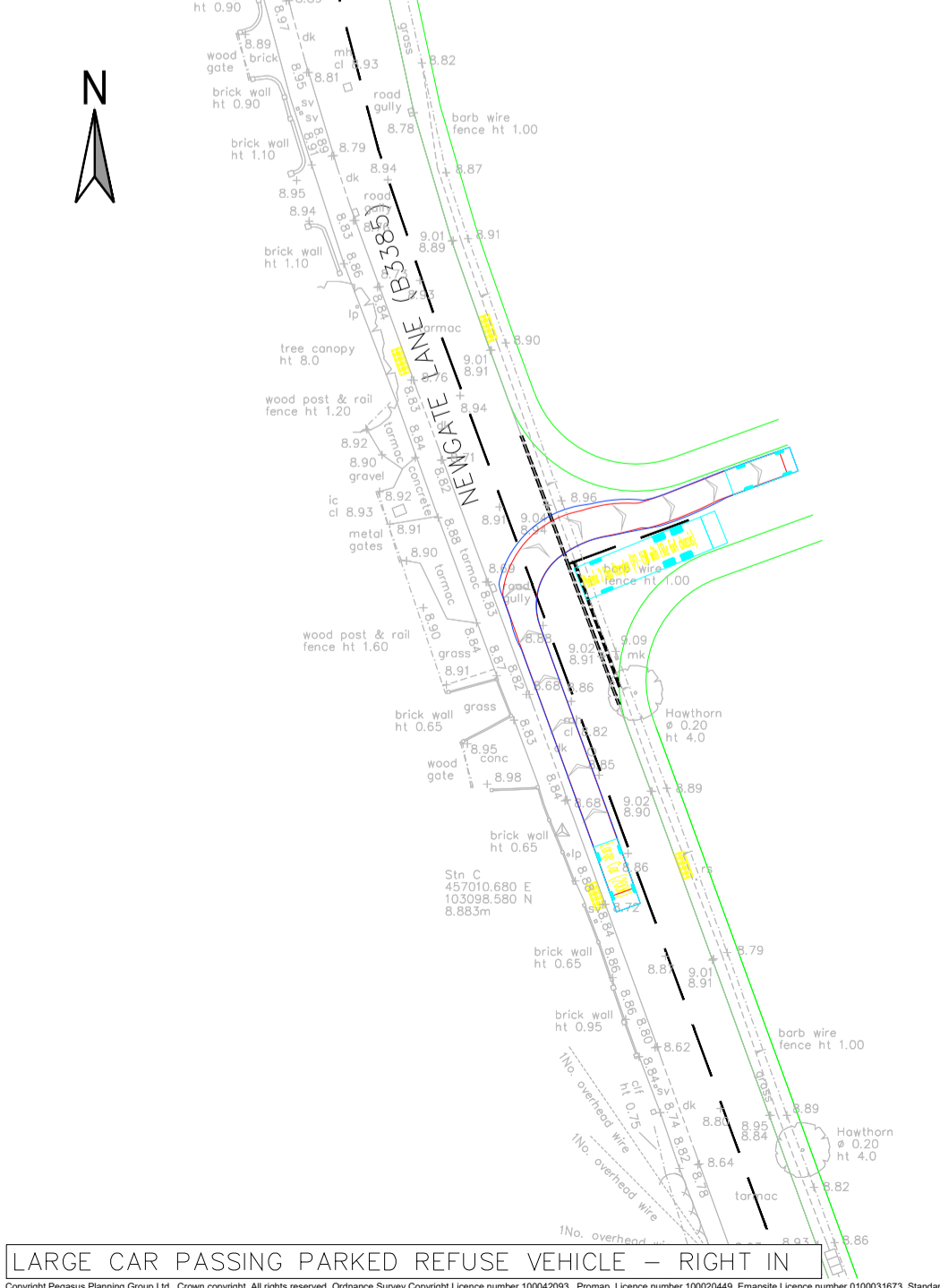
11.2m REFUSE VEHICLE PASSING PARKED LARGE CAR - LEFT IN



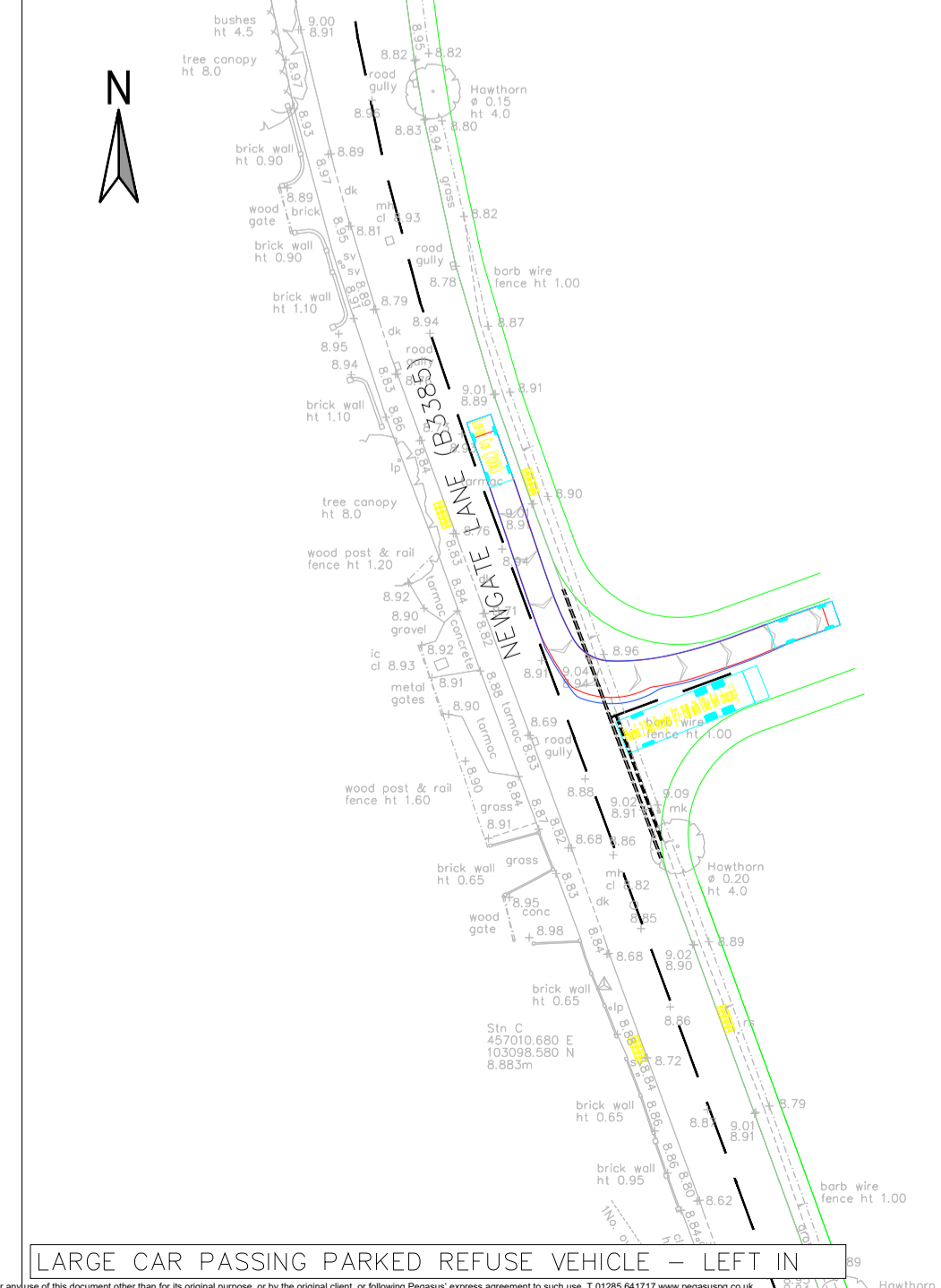
11.2m REFUSE VEHICLE - RIGHT OUT



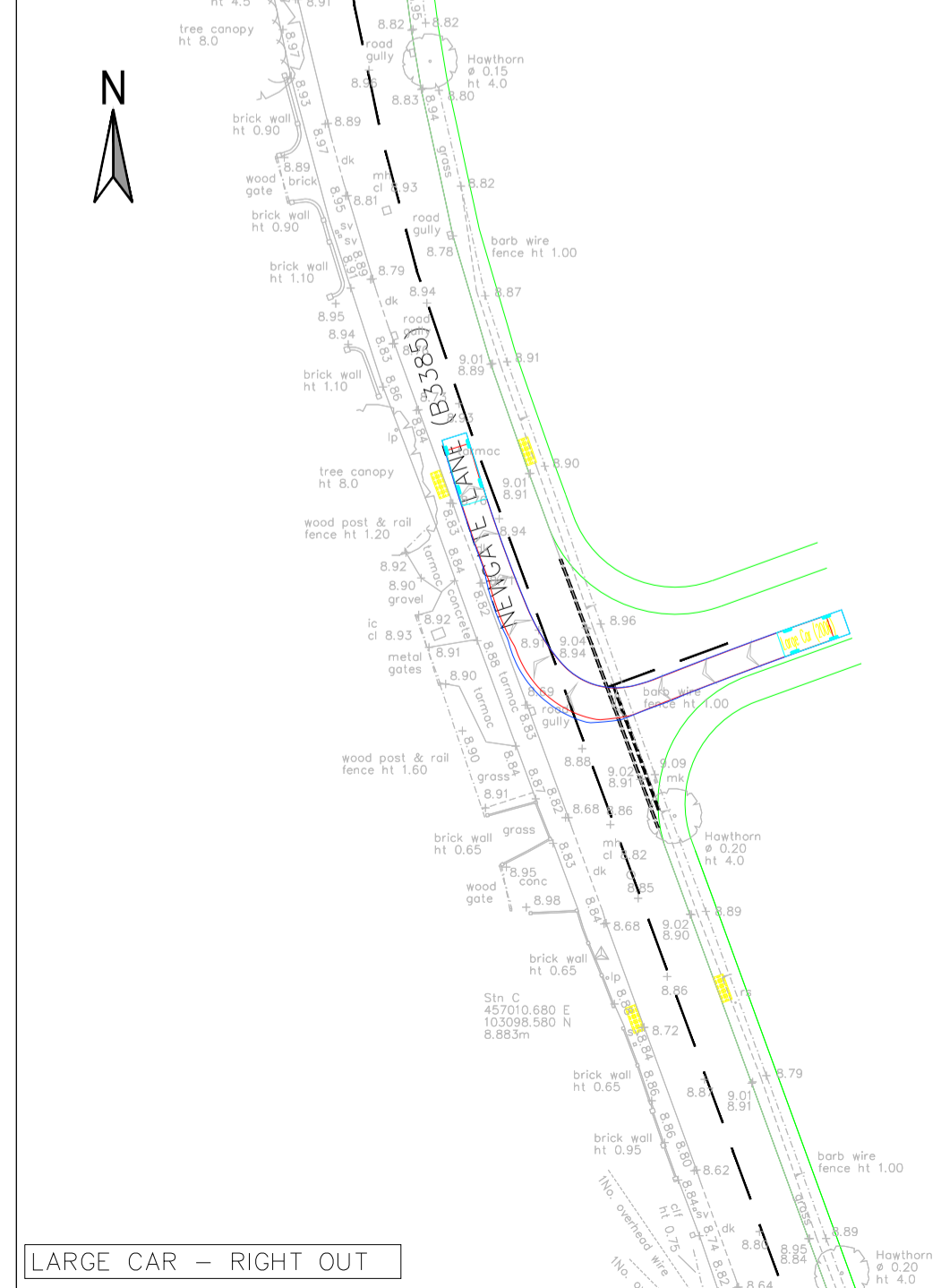
11.2m REFUSE VEHICLE - LEFT OUT



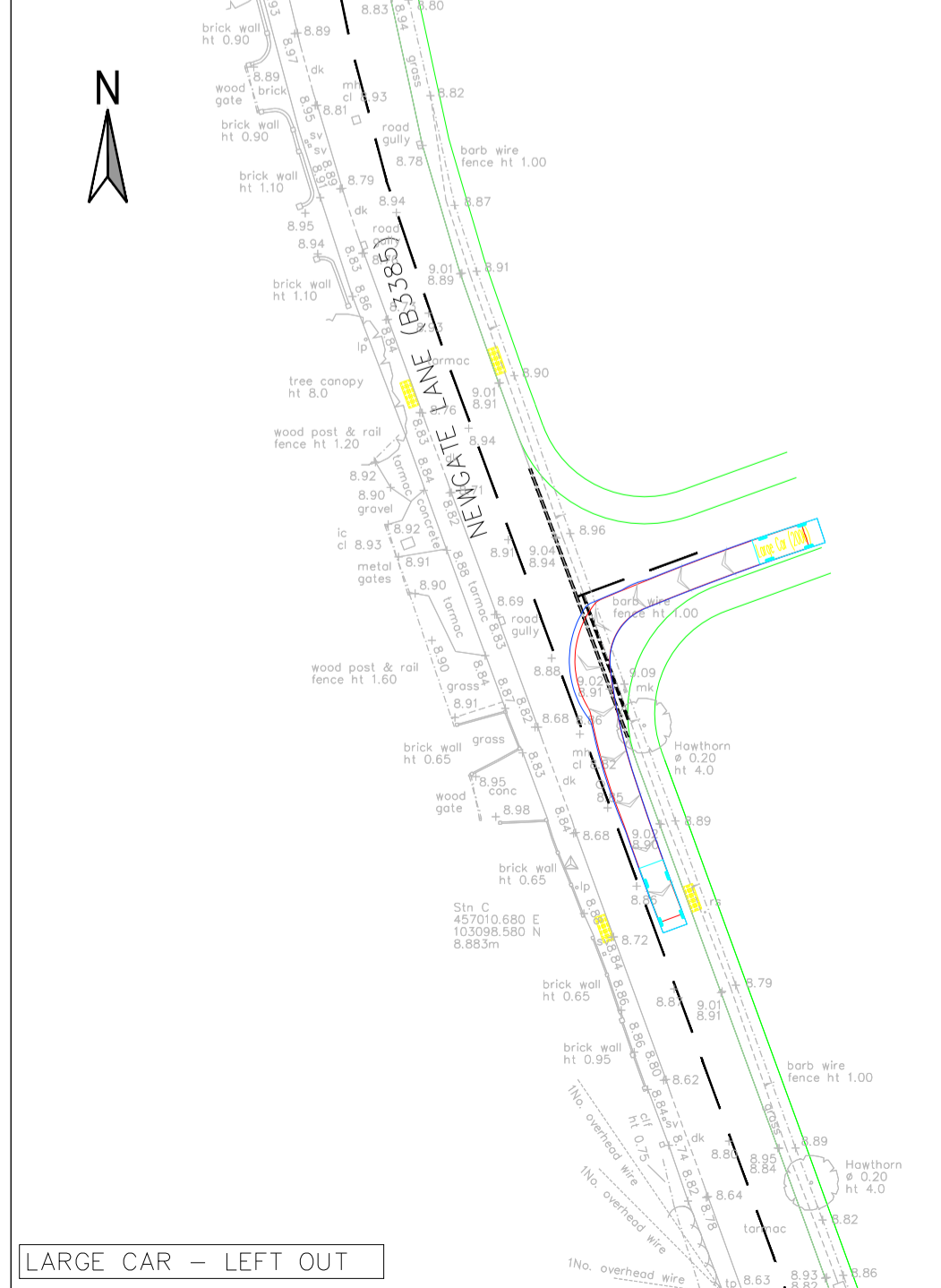
LARGE CAR PASSING PARKED REFUSE VEHICLE - RIGHT IN



LARGE CAR PASSING PARKED REFUSE VEHICLE - LEFT IN



LARGE CAR - RIGHT OUT



LARGE CAR - LEFT OUT

REV	DATE	BY	DESCRIPTION	CHK	APP
A	10/02/20	ADS	PARKED VEHICLES ADDED	LB	AJ

First Floor South Wing
Equinox North
Great Park Road
Almondsbury
Bristol
BS32 4QL
01454 625945
www.pegasusgroup.co.uk
Planning | Design | Environment | Economics



CLIENT:
FAREHAM LAND LP & BARGATE HOMES LTD

PROJECT:
LAND TO THE NORTH OF GOSPURT RD

TITLE:
SWEEP PATH ANALYSIS OF SOUTHERN SITE ACCESS

SCALE @ A1:	CHECKED:	APPROVED:
1:500	LB	AJ
CAD FILE:	DESIGN-DRAWN:	DATE:
-	ADS	25/07/19
PROJECT No:	DRAWING No:	REV:
BRS.4989	SP02	-